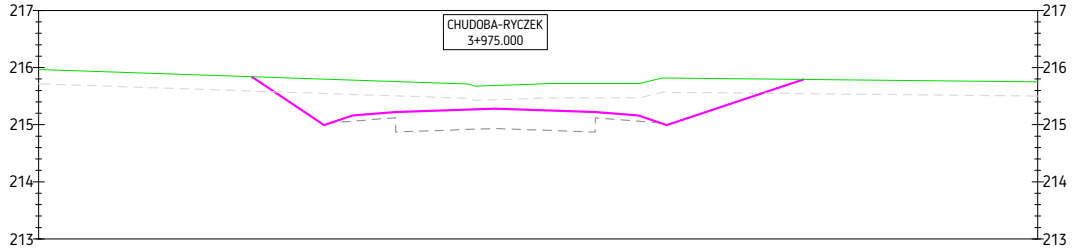
CHUDOBA-RYCZEK
3+975.000
217
216
215
214
213

Odsunięcia od osi	-8.00	-4.27	-3.00	-2.50	-1.75	0.00	1.75	2.50	3.00	5.40	9.50
Rzędne drogi		215.84	215.00	215.16	215.22	215.28	215.22	215.16	215.00	215.79	
Rzędne terenu	215.97	215.84	215.80	215.78	215.76	215.69	215.72	215.72	215.82	215.79	215.75

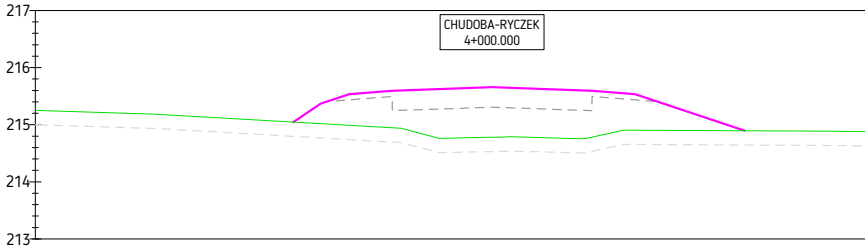
CHUDOBA-RYCZEK
4+000.000
217
216
215
214
213

Odsunięcia od osi	-8.00	-3.48	-3.00	-2.50	-1.75	0.00	1.75	2.50	3.00	4.42
Rzędne drogi		215.05	215.37	215.54	215.60	215.66	215.60	215.54	215.37	214.89
Rzędne terenu	215.25	215.05	215.02	214.99	214.95	214.78	214.78	214.90	214.90	214.89

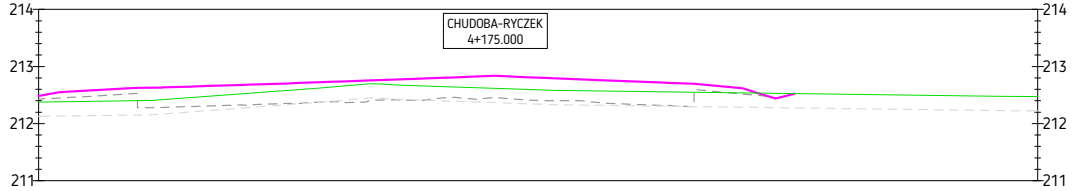
CHUDOBA-RYCZEK
4+175.000
214
213
212
211

Odsunięcia od osi	-8.00	-7.57	-6.46	-5.83	-5.04	-4.21	-3.27	-2.18	-1.33	-0.72	0.00	0.88	1.50	2.92	4.16	4.91	5.24	9.50
Rzędne drogi	212.49	212.55	212.62	212.63	212.66	212.69	212.72	212.76	212.79	212.81	212.84	212.80	212.77	212.72	212.63	212.44	212.52	
Rzędne terenu	212.38	212.38	212.40	212.42	212.48	212.54	212.61	212.70	212.66	212.64	212.62	212.59	212.57	212.56	212.54	212.53	212.52	212.47

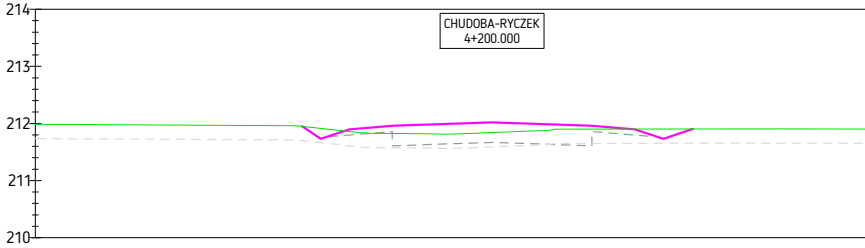
CHUDOBA-RYCZEK
4+200.000
214
213
212
211
210

Odsunięcia od osi	-8.00	-3.33	-3.00	-2.50	-1.75	0.00	1.75	2.50	3.00	3.52
Rzędne drogi		211.95	211.73	211.90	211.96	212.02	211.96	211.90	211.73	211.90
Rzędne terenu	211.99	211.95	211.91	211.86	211.83	211.84	211.90	211.90	211.90	211.90

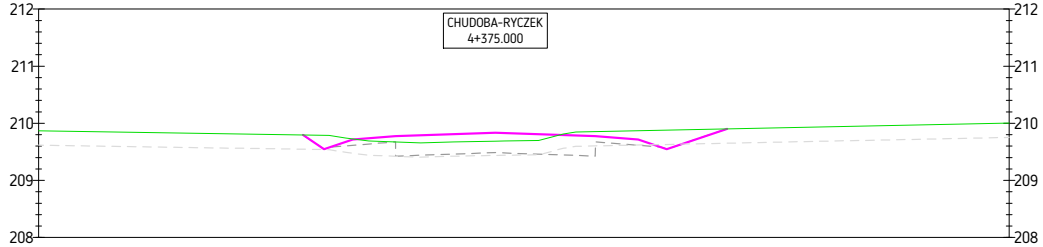
CHUDOBA-RYCZEK
4+375.000
212
211
210
209
208

Odsunięcia od osi	-8.00	-3.37	-3.00	-2.50	-1.75	0.00	1.75	2.50	3.00	4.06	9.00
Rzędne drogi		209.80	209.55	209.71	209.77	209.84	209.77	209.71	209.55	209.90	
Rzędne terenu	209.87	209.80	209.79	209.73	209.67	209.69	209.85	209.87	209.88	209.90	210.00

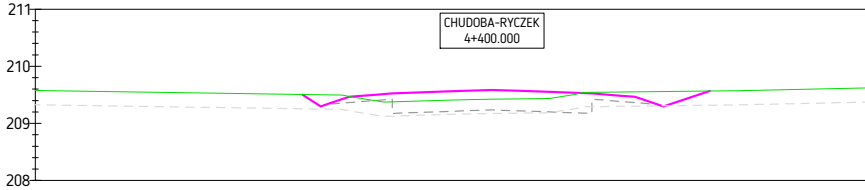
CHUDOBA-RYCZEK
4+400.000
211
210
209
208

Odsunięcia od osi	-8.00	-3.32	-3.11	-3.00	-2.83	-2.50	-2.00	-1.75	-0.58	0.00	0.58	1.75	2.25	2.50	2.67	3.00	3.27	3.81
Rzędne drogi		209.50	209.37	209.30	209.35	209.46	209.50	209.52	209.57	209.59	209.57	209.52	209.48	209.46	209.41	209.30	209.39	209.57
Rzędne terenu	209.58	209.50	209.50	209.50	209.50	209.47	209.39	209.38	209.41	209.42	209.43	209.54	209.55	209.55	209.55	209.56	209.56	209.57

297x1775

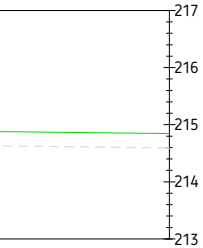
217
216
215
214
213

Odsunięcia od osi	9.50
Rzędne drogi	
Rzędne terenu	214.85


CHUDOBA-RYCZEK
4+025.000
217
216
215
214
213
212

Odsunięcia od osi	-8.00	-5.03	-3.00	-2.50	-1.75	0.00	1.75	2.50	3.00	6.75	9.50
Rzędne drogi		214.19	215.55	215.71	215.77	215.84	215.77	215.71	215.55	214.30	
Rzędne terenu	214.22	214.19	214.18	214.17	214.18	214.26	214.23	214.21	214.22	214.30	214.30

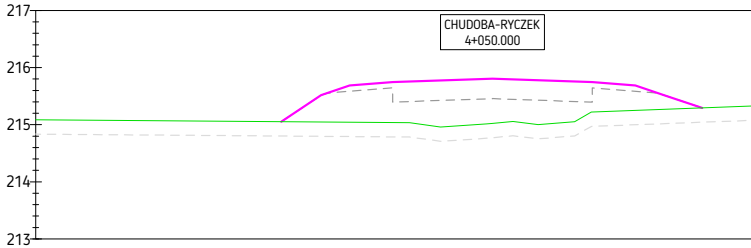
CHUDOBA-RYCZEK
4+050.000
217
216
215
214
213

Odsunięcia od osi	-8.00	-3.70	-3.00	-2.50	-1.75	0.00	1.75	2.50	3.00	3.68
Rzędne drogi		215.05	215.52	215.69	215.75	215.81	215.75	215.69	215.52	215.29
Rzędne terenu	215.08	215.05	215.05	215.04	215.04	215.02	215.22	215.25	215.27	215.29

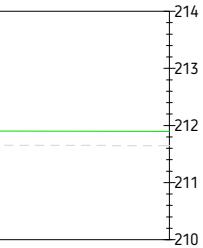
214
213
212
211
210

Odsunięcia od osi	9.50
Rzędne drogi	
Rzędne terenu	211.90

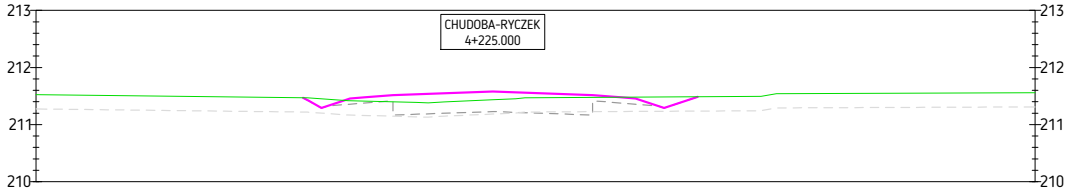
CHUDOBA-RYCZEK
4+225.000
213
212
211
210

Odsunięcia od osi	-8.00	-3.32	-3.22	-3.00	-2.67	-2.50	-2.25	-1.75	-1.17	0.00	0.58	1.75	2.25	2.50	2.67	3.00	3.39	3.59	9.50
Rzędne drogi		211.47	211.41	211.29	211.40	211.46	211.48	211.52	211.54	211.58	211.56	211.52	211.48	211.46	211.40	211.29	211.42	211.49	
Rzędne terenu	211.52	211.47	211.47	211.45	211.43	211.42	211.41	211.40	211.38	211.43	211.47	211.48	211.48	211.48	211.48	211.48	211.49	211.49	211.56

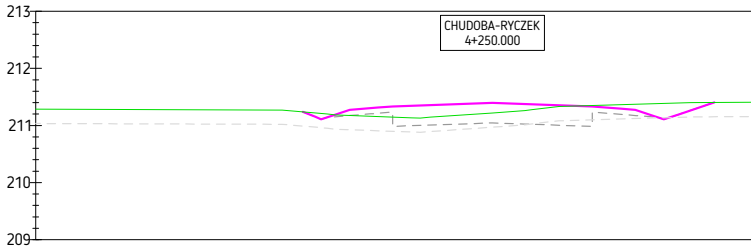
CHUDOBA-RYCZEK
4+250.000
213
212
211
210
209

Odsunięcia od osi	-8.00	-3.32	-3.11	-3.00	-2.83	-2.50	-2.00	-1.75	-0.58	0.00	0.58	1.75	2.25	2.50	2.83	3.00	3.27	3.88
Rzędne drogi		211.24	211.15	211.11	211.16	211.27	211.31	211.33	211.38	211.40	211.38	211.33	211.29	211.27	211.16	211.11	211.20	211.40
Rzędne terenu	211.28	211.24	211.22	211.21	211.19	211.18	211.16	211.15	211.18	211.22	211.26	211.35	211.36	211.37	211.38	211.39	211.39	211.40

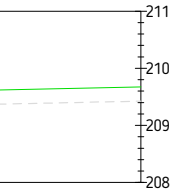
211
210
209
208

Odsunięcia od osi	9.00
Rzędne drogi	
Rzędne terenu	209.67


CHUDOBA-RYCZEK
4+425.000
211
210
209
208
207

Odsunięcia od osi	-8.00	-3.39	-3.00	-2.50	-1.75	0.00	1.75	2.50	3.00	4.01	9.00
Rzędne drogi		209.34	209.09	209.25	209.31	209.37	209.31	209.25	209.09	209.42	
Rzędne terenu	209.50	209.34	209.34	209.33	209.19	209.22	209.36	209.41	209.41	209.42	209.49

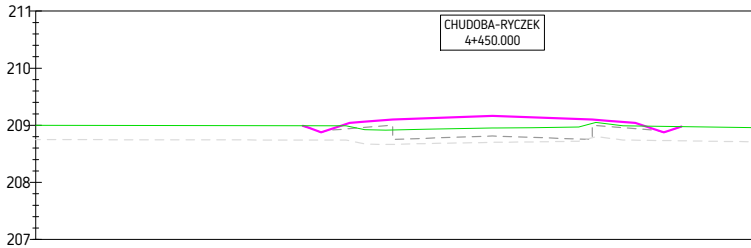
CHUDOBA-RYCZEK
4+450.000
211
210
209
208
207

Odsunięcia od osi	-8.00	-3.32	-3.22	-3.00	-2.67	-2.50	-2.25	-1.75	-1.17	0.00	0.58	1.75	2.00	2.50	2.83	3.00	3.08	3.31
Rzędne drogi		208.99	208.96	208.87	208.99	209.04	209.06	209.10	209.12	209.16	209.14	209.10	209.08	209.04	208.93	208.87	208.90	208.98
Rzędne terenu	209.00	208.99	208.99	208.99	208.99	208.98	208.92	208.92	208.93	208.95	208.96	209.03	209.03	208.99	208.98	208.98	208.98	208.98

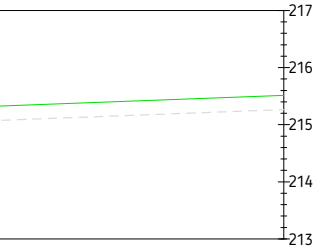
217
216
215
214
213

9.50
215.52

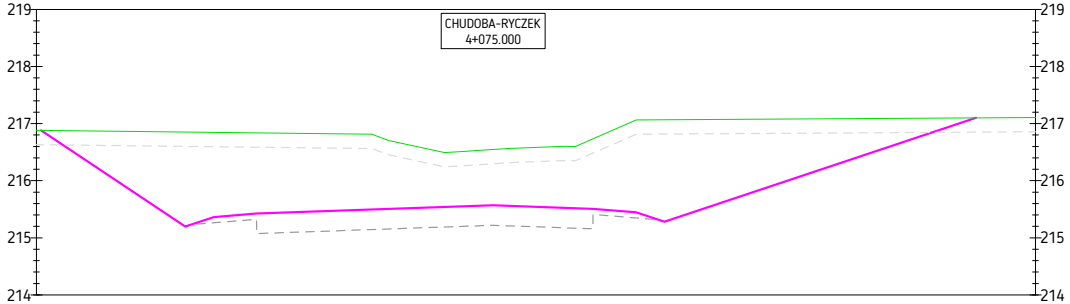
CHUDOBA-RYCZEK
4+075.000
219
218
217
216
215
214

Odsunięcia od osi	-8.00	-7.92	-5.39	-4.89	-4.14	0.00	1.75	2.50	3.00	8.46	9.50
Rzędne drogi		216.88	215.20	215.36	215.42	215.57	215.51	215.45	215.28	217.10	
Rzędne terenu	216.88	216.88	216.85	216.85	216.84	216.55	216.73	217.06	217.07	217.10	217.11

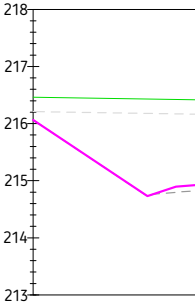
218
217
216
215
214
213

Odsunięcia od osi	-8.00	-6.00	-5.50
Rzędne drogi	216.06	214.73	214.90
Rzędne terenu	216.46	216.43	216.42

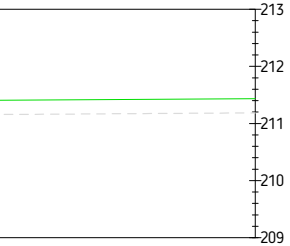
213
212
211
210
209

9.00
211.44

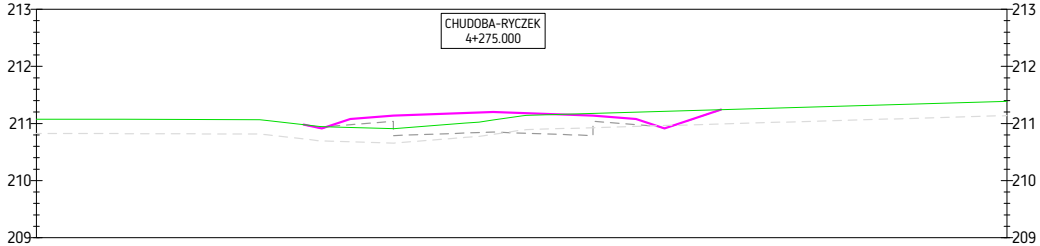
CHUDOBA-RYCZEK
4+275.000
213
212
211
210
209

Odsunięcia od osi	-8.00	-3.32	-3.00	-2.50	-1.75	0.00	1.75	2.50	3.00	3.99	9.00
Rzędne drogi		210.98	210.91	211.08	211.14	211.20	211.14	211.08	210.91	211.24	
Rzędne terenu	211.07	210.98	210.95	210.93	210.91	211.06	211.18	211.20	211.21	211.24	211.39

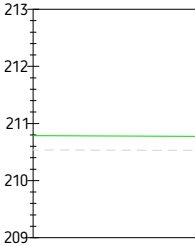
213
212
211
210
209

Odsunięcia od osi	-8.00
Rzędne drogi	
Rzędne terenu	210.79

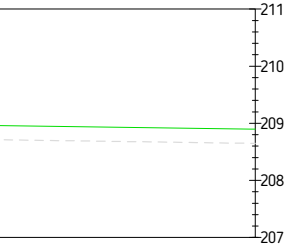
211
210
209
208
207

9.00
208.90


CHUDOBA-RYCZEK
4+475.000
210
209
208
207

Odsunięcia od osi	-8.00	-3.32	-3.11	-3.00	-2.83	-2.50	-2.00	-1.75	-0.58	0.00	1.17	1.75	2.25	2.50	2.67	3.00	3.11	3.49	9.00
Rzędne drogi		208.84	208.71	208.66	208.72	208.83	208.87	208.89	208.93	208.95	208.91	208.89	208.85	208.83	208.77	208.66	208.70	208.82	
Rzędne terenu	208.84	208.84	208.84	208.84	208.84	208.83	208.77	208.78	208.80	208.78	208.79	208.85	208.84	208.81	208.81	208.82	208.82	208.82	208.85

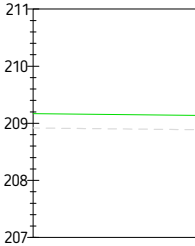
211
210
209
208
207

Odsunięcia od osi	-8.00
Rzędne drogi	
Rzędne terenu	209.17

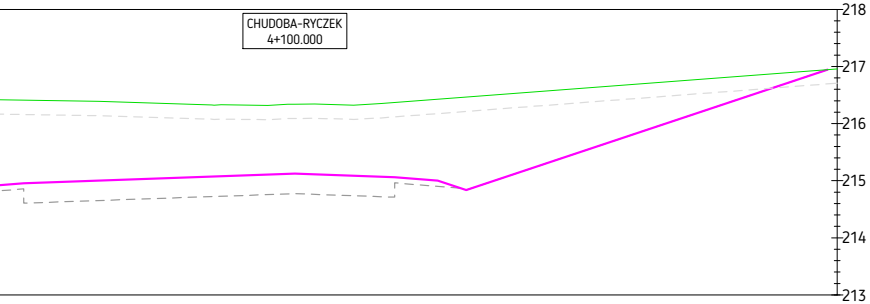
CHUDOBA-RYCZEK
4+100.000
218
217
216
215
214
213

-4.75	0.00	1.75	2.50	3.00	9.33	9.50
214.96	215.12	215.06	215.00	214.84	216.95	
216.41	216.34	216.37	216.43	216.46	216.95	216.96

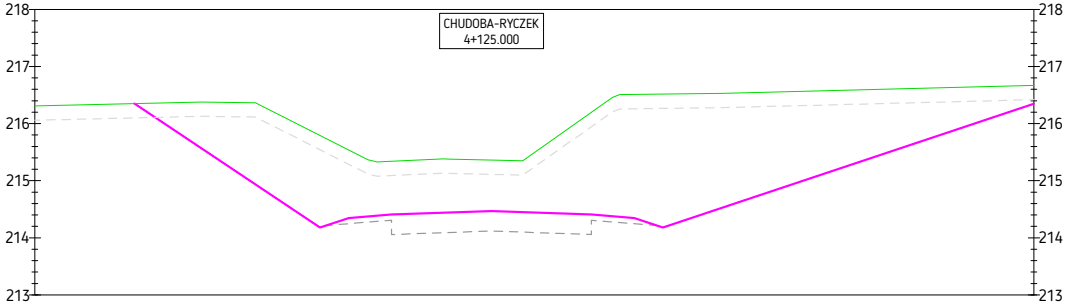
CHUDOBA-RYCZEK
4+125.000
218
217
216
215
214
213

Odsunięcia od osi	8.00	-6.26	-3.00	-2.50	-1.75	0.00	1.75	2.50	3.00	9.50
Rzędne drogi		216.35	214.18	214.35	214.41	214.47	214.41	214.35	214.18	216.35
Rzędne terenu	216.31	216.35	215.79	215.54	215.34	215.36	216.20	216.51	216.52	216.67

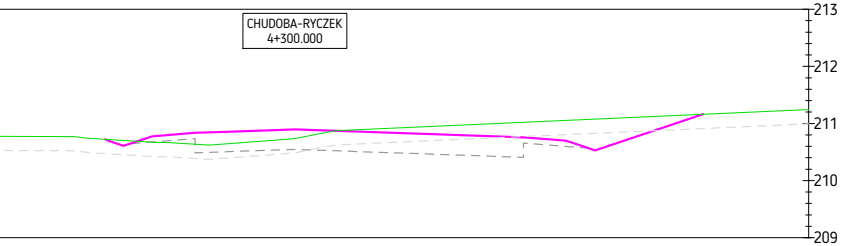
CHUDOBA-RYCZEK
4+300.000
213
212
211
210
209

-3.32	-3.22	-3.00	-2.67	-2.50	-2.25	-1.75	-1.17	0.00	2.58	4.01	4.51	4.76	5.09	5.26	6.49	7.15	9.00
210.72	210.68	210.61	210.72	210.78	210.80	210.84	210.86	210.90	210.81	210.76	210.72	210.70	210.59	210.53	210.94	211.16	
210.72	210.72	210.70	210.68	210.67	210.66	210.64	210.65	210.74	210.96	211.02	211.04	211.05	211.07	211.08	211.13	211.16	211.24


CHUDOBA-RYCZEK
4+325.000
212
211
210
209

Odsunięcia od osi	8.00	-3.51	-3.16	-3.00	-2.83	-2.50	-2.00	-1.75	-0.58	0.00	3.17	4.75	5.00	5.50	5.83	6.00	6.49	7.50	9.00
Rzędne drogi		210.59	210.36	210.25	210.31	210.42	210.46	210.48	210.52	210.54	210.43	210.37	210.35	210.31	210.20	210.15	210.31	210.65	
Rzędne terenu	210.69	210.59	210.58	210.57	210.55	210.49	210.43	210.41	210.34	210.38	210.55	210.59	210.59	210.60	210.61	210.61	210.62	210.65	210.68

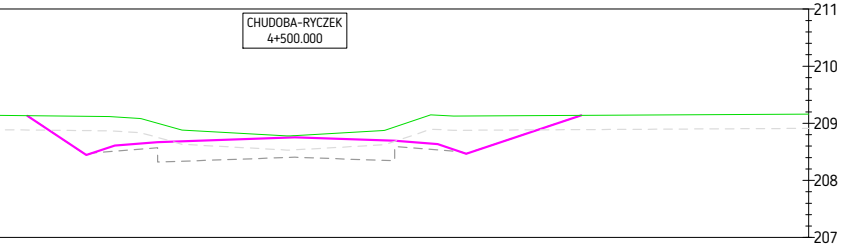
CHUDOBA-RYCZEK
4+500.000
211
210
209
208
207

-4.69	-3.65	-3.15	-2.40	0.00	1.75	2.50	3.00	5.02	9.00
209.13	208.44	208.61	208.67	208.75	208.69	208.63	208.47	209.14	
209.13	209.12	209.11	209.00	208.78	208.93	209.14	209.13	209.14	209.16

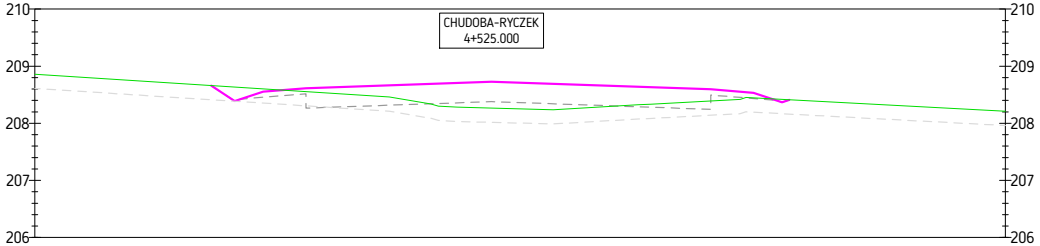
CHUDOBA-RYCZEK
4+525.000
210
209
208
207
206

Odsunięcia od osi	8.00	-4.91	-4.50	-4.00	-3.25	0.00	3.84	4.59	5.09	5.22	9.00
Rzędne drogi		208.66	208.39	208.55	208.61	208.73	208.59	208.53	208.37	208.41	
Rzędne terenu	208.86	208.66	208.64	208.60	208.55	208.27	208.39	208.44	208.42	208.41	208.21

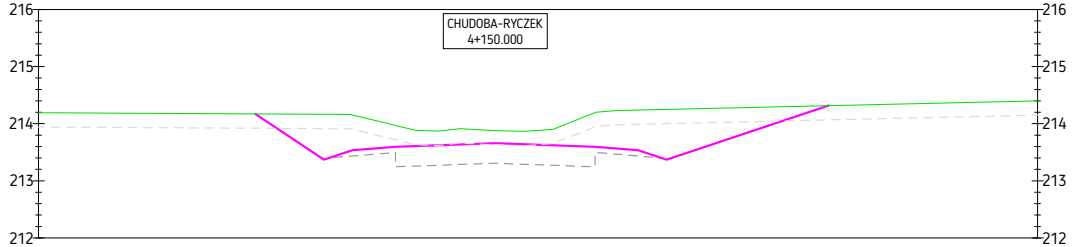
CHUDOBA-RYCZEK
4+150.000
216
215
214
213
212

Odsunięcia od osi	-8.00	-4.20	-3.00	-2.50	-1.75	0.00	1.75	2.50	3.00	5.84	9.50
Rzędne drogi		214.17	213.37	213.54	213.60	213.66	213.60	213.54	213.37	214.32	
Rzędne terenu	214.19	214.17	214.16	214.15	213.97	213.88	214.20	214.24	214.25	214.32	214.40

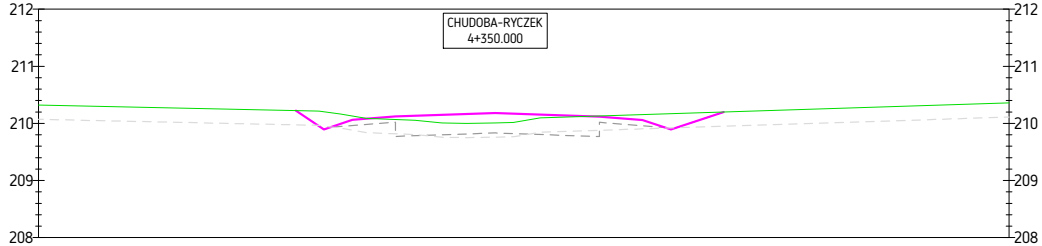
CHUDOBA-RYCZEK
4+350.000
212
211
210
209
208

Odsunięcia od osi	-8.00	-3.49	-3.00	-2.50	-1.75	0.00	1.83	2.58	3.08	4.00	9.00
Rzędne drogi		210.22	209.90	210.06	210.12	210.18	210.12	210.06	209.89	210.20	
Rzędne terenu	210.32	210.22	210.20	210.13	210.07	210.01	210.13	210.15	210.17	210.20	210.36

Legenda:

- 🟩 - teren istniejący
- ┄ - poziom po ściągnięciu humusu
- 🟪 - poziom góry konstrukcji
- ╌ - poziom dołu konstrukcji

WK PROJEKT Krzysztof Wiktorzak
Piotrówka, ul. 1 Maja 4A, 47-133 Jemielnica
NIP 756-186-12-98, REGON 360923800
tel. +48 600 108 351, e-mail: biuro@wkprojekt.eu

Inwestor	**PGL LP NADLEŚNICTWO OLESNO** ul. Gorzowska 74, 46-300 Olesno tel. +48 34 358 22 04-05, fax +48 34 358 28 72 e-mail: olesno@katowice.lasy.gov.pl https://olesno.katowice.lasy.gov.pl				
Nazwa obiektu	DROGA LEŚNA W LEŚNICTWIE CHUDOBA				
Przedsięwzięcie	**PRZEBUDOWA DROGI LEŚNEJ CHUDOBA-RYCZEK W LEŚNICTWIE CHUDOBA**				
Tytuł rysunku	**PRZEKROJE POPRZECZNE**				
Funkcja	Imię i nazwisko	Numer uprawnień	Data sporządzenia	Podpis	Stadium: **PB-W**
Projektant	mgr inż. Mirosław Sieja	29/95/OP	05/2024		Skala: 1:100
Opracował	mgr inż. Krzysztof Wiktorzak	---	05/2024		Nr rys.: 5.8

RYSUNKI ORAZ WSZELKIE INFORMACJE ZAWARTE W PROJEKCIE SĄ WŁASNOŚCIĄ WK PROJEKT KRZYSZTOF WIKTORZAK I NIE MOGĄ BYĆ BEZ PISEMNEJ ZGODY POWIELANE, KOPIOWANIE ANI UDOSTĘPNIANE STRONIE TRZECIEJ